


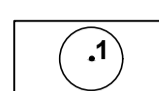

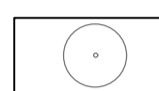


- Key:**
-  Existing Woodland
 -  Existing Trees
 -  **Dangerous / Dead Trees**
Fell to ground level in accordance with tree works schedule and Specification Section 7777
Dispose arisings off site / chip and spread in woodland areas as instructed by CA.
 -  **Trees requiring pruning / remedial work**
Carry out work in accordance with tree works schedule and Specification Section 7777
Dispose arisings off site / chip and spread in woodland areas as instructed by CA.
 -  **Tree Monitoring**
Refer to tree works schedule.
Carry out visual survey of tree and submit report to CA.
 -  **Riverside Tree Works**
Trees for removal marked on site by CA.
Dispose arisings off site / chip and spread in woodland areas as instructed by CA.

Site Plan 1:1000

Reproduced by permission of Ordnance Survey on behalf of HMISO. © Crown Copyright and database rights 2019. Ordnance Survey 10002151.

A	Sept 2020	HB	HB
-	Sept 2019	TS	HB
Iss	Date	Issue Notes	Drawn By: L. W.
Project Herbertshire Castle Park			
Client Falkirk Council			
Title Tree Safety Works			
Scale 1:1000 @ A1	Status CONSULTATION		
Job No. FK0627	Drawing No. T001	Issue A	

