




Total Thinning: 0.21ha

Falkirk North  
Map Reference: F08  
Compartment 8  
Felling and Thinning  
September 2018  
BRN 162122 MLC 97/ 841/0019



1:1,000

**Legend**

-  Compartment Boundary
-  Thinning
-  Paths

Scale correct at A3.  
© Central Scotland Green Network Trust.  
Reproduced by permission of Ordnance Survey  
on behalf of HMSO. © Crown Copyright and  
database rights 2018. All rights reserved.  
Ordnance Survey 100002151.  
Aerial photography copyright GetMapping.  
For reference purposes only. No further copies  
may be made.