



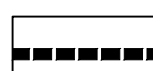







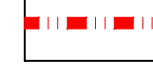



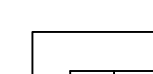


- Key:**
-  Site Boundary
 -  Existing Woodland / Scrub
 -  Existing Open Areas / Grassland
 -  Existing Tar Path
Path edged to full width and arisings removed. Surface cleared with path sweeper. 1m wide verges cut and arisings removed.
 -  Proposed Bitmac Path
Existing gravel / stone path - surfacing upgraded to 2m wide bitmac surface with built up soil verges seeded with amenity grass seed mix (See Detail WD0007/DO4)
 -  Upgrade Stone / Gravel Path
Existing gravel / stone path - paths cleared to full width. Clear surface and install new 1.5m wide whinstone surfacing with built up soil verges seeded with amenity grass seed mix (See Detail WD0007/DO3)
 -  Upgrade Steps / Stepped Ramp
Steps re-set / replaced where necessary and re-surfaced. Handrail and rest platforms installed.
 -  Bridge
Remove existing bridge and install new concrete abutments and steel beam / timber kit bridge.
 -  Bridge
Upgrade existing decking and handrails. Install anti-slip surfacing.
 -  Informal / Disused Path
 -  Informal / Grass Path
 -  Path Reference Point

- Utilities (indicative):**
-  SGN
Low pressure gas main
 -  SPEN
HV (11kV) cable
 -  Scottish Water
Combined Sewer
 -  Scottish Water
Surface Water
 -  Scottish Water
Natural Water

B	May 23	Construction	HB	HB
A	Jan 23	Tender	HB	HB
Iss	Date	Issue Notes	Drawn	Checked

Project
Faileys Knowes Greenspace

Client
West Dunbartonshire Council

Title
Masterplan

Scale	Status
1:2000@A1	Construction

Job No.	Drawing No.	Issue
WD0007	M01	B

Reproduced by permission of Ordnance Survey on behalf of HMSO.
 © Crown copyright and database rights 2019. Ordnance Survey 100002151.

